BAFU km 4.124
GEWISS-Adr 2311



BAFU km 4.245
GEWISS-Adr 2192



BAFU km ~ 4.313
GEWISS-Adr ~ 2124
GP nicht vermessen (DTM), Werte interpoliert



BAFU km 4.421
GEWISS-Adr 2016



LEGENDE

Genehmigungsinhalt

- Neuer Terrainverlauf
- Auffüllung
- Abtrag / Abbruch

Orientierungsinhalt

- Sohlenlage gem. Archivplan 1935 (Kraftwerkskanal)
- Bestehendes Terrain
- Neuer Blockstein
- Neuer Blockstein mit ingenieurbiologischer Begrünung
- Biogene maschinelle Ufersicherung

BAFU km ~ 4.452
GEWISS-Adr ~ 1985
GP nicht vermessen (DTM), Werte interpoliert



BAFU km 4.540
GEWISS-Adr 1893



BAFU km 4.714
GEWISS-Adr 1718



BAFU km 4.778
GEWISS-Adr 1654
GP nicht vermessen (DTM), Werte interpoliert



BAFU km 4.860
GEWISS-Adr 1576



BAFU km ~ 4.908
GEWISS-Adr ~ 1518
GP nicht vermessen (DTM), Werte interpoliert



BAFU km 4.981
GEWISS-Adr 1445



BAFU km 5.055
GEWISS-Adr 1371



BAFU km 5.075
GEWISS-Adr 1351



ebs Vernetzt Schwyz.

Bezirk Schwyz

Beilage Nr. 2.12

Revitalisierung Muota
Abschnitt Kraftwerk Brunnen

Auflageprojekt

Querprofile 1:200

Muota, Teilstrecke 2, km 4.245 - 5.075

INGE Mehrwert Muota Kissling + Zbinden AG AquaPlus AG Dr. von Moos AG Hunziker, Zarn & Partner AG		Project No 6.460	Plus No / 33.532
		Format 60 / 200	

	Gezeichnet / Revidiert		Geprüft		Freigabe	
	Datum	Visum	Datum	Visum	Datum	Visum
	29.05.2026	lih	29.05.2026	lie	29.05.2026	mk
A						
B						
C						
D						
E						