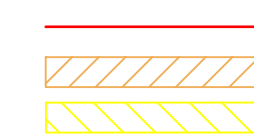


LEGENDE

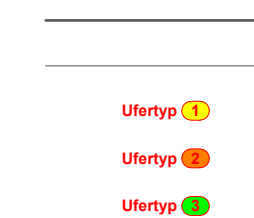
Genehmigungsinhalt

- Neuer Terrainverlauf
- Auffüllung
- Abtrag / Abbruch

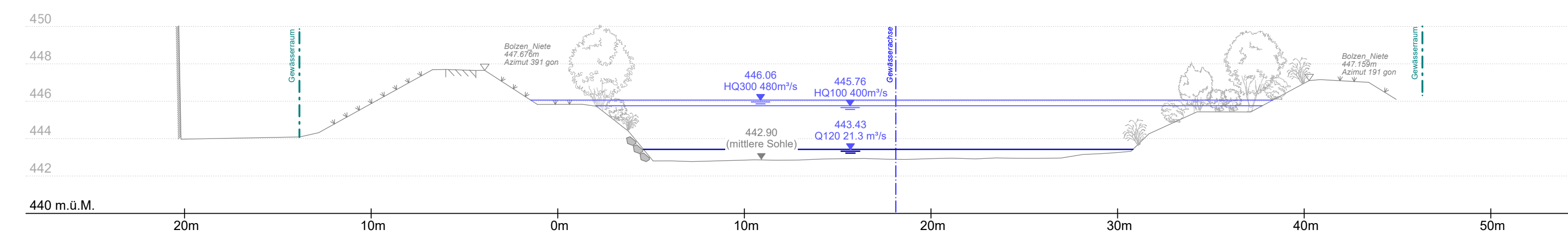


Orientierungsinhalt

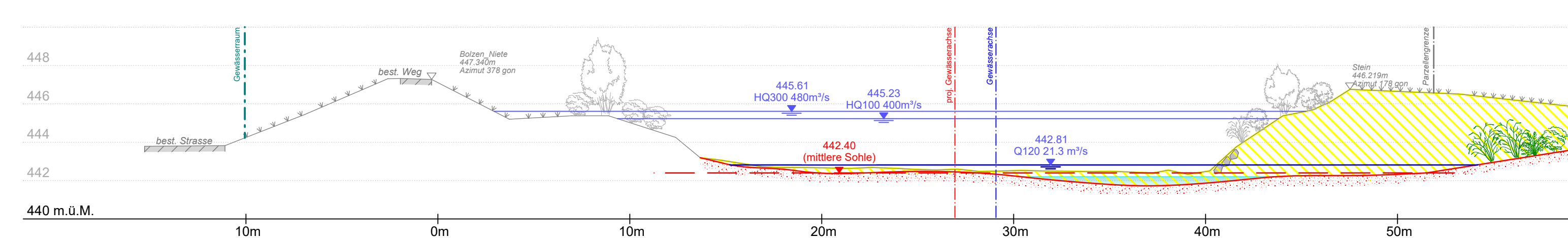
- Sohlenlage gem. Archivplan 1935 (Kraftwerkskanal)
- Sohlenlage BAFU 2015 (Muota)
- Neuer Blocksatz
- Neuer Blocksatz mit ingenieurbioologischer Begrünung
- Biogene maschinelle Ufersicherung



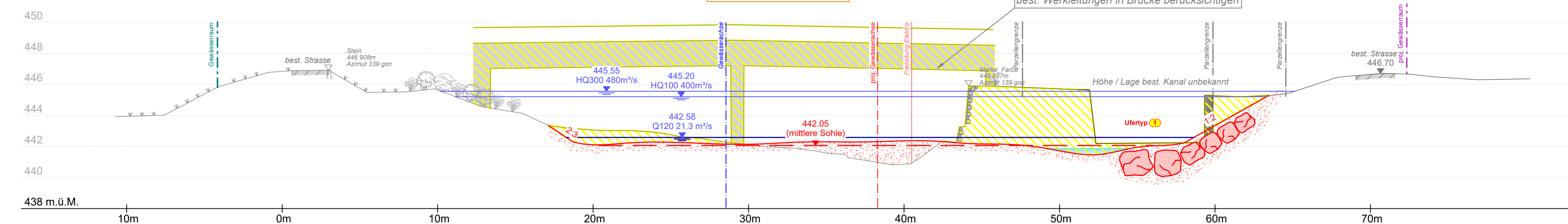
BAFU km 3.305
GEWISS-Adr 3143



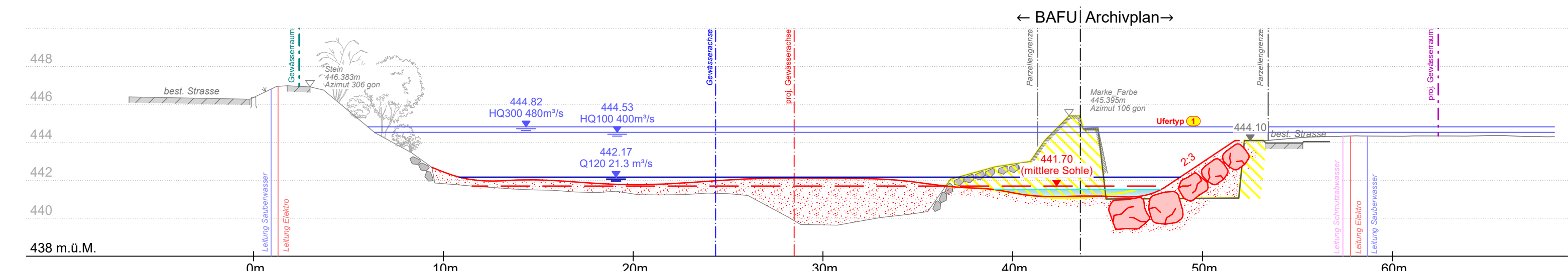
BAFU km 3.411
GEWISS-Adr 3031



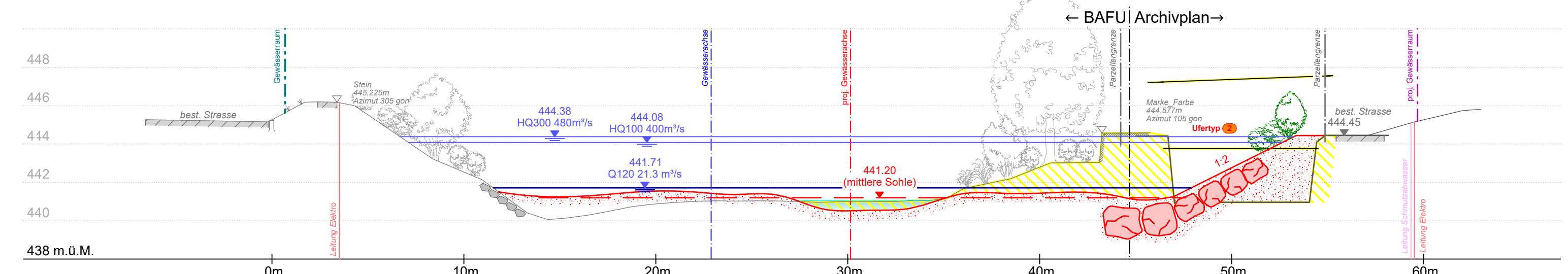
BAFU km 3.486
GEWISS-Adr 2956



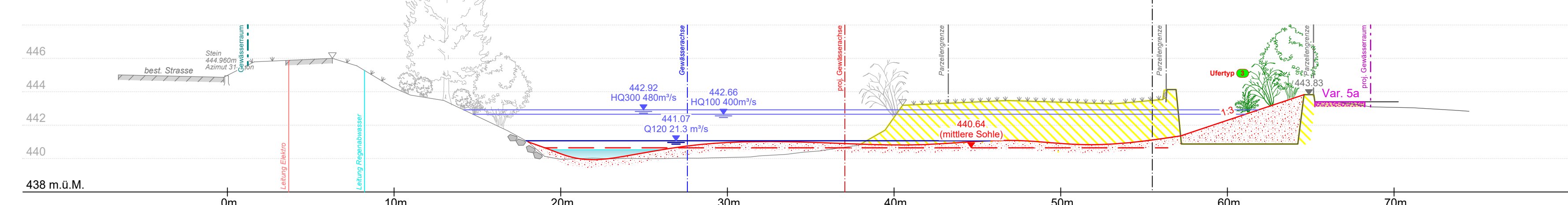
BAFU km 3.567
GEWISS-Adr 2875



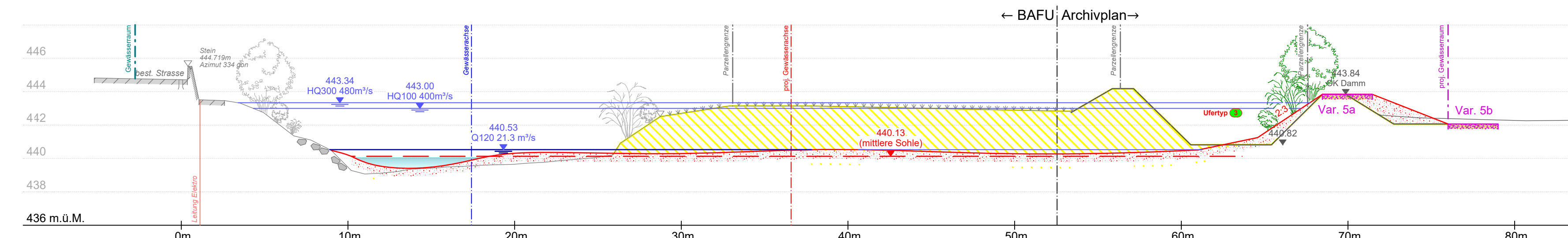
BAFU km 3.678
GEWISS-Adr 2764



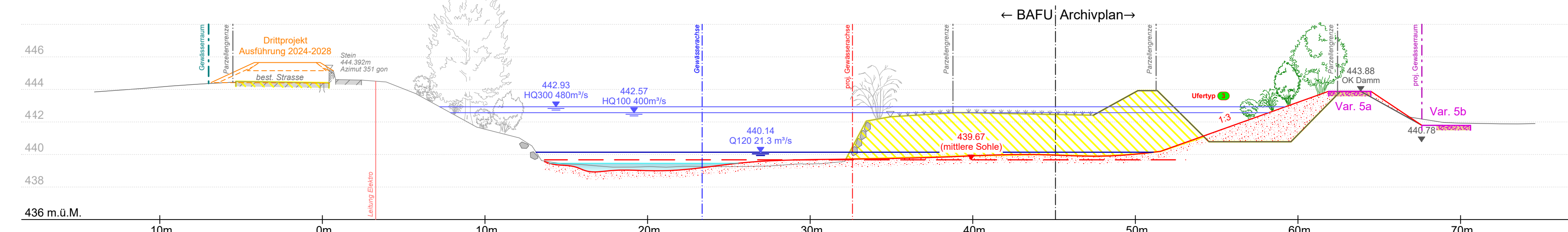
BAFU km 3.804
GEWISS-Adr 2641



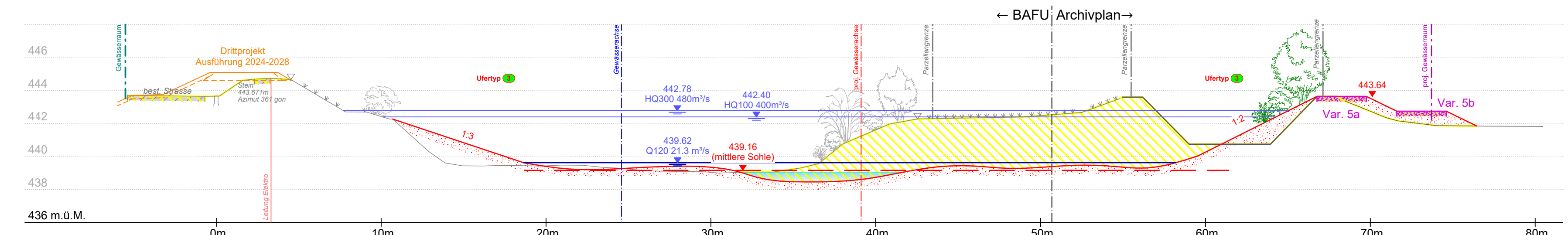
BAFU km 3.908
GEWISS-Adr 2527



BAFU km 4.009
GEWISS-Adr 2425



BAFU km 4.124
GEWISS-Adr 2311



ebs Vernetzt Schwyz. **Bezirk I Schwyz** Beilage Nr. 2.05

**Revitalisierung Muota
Abschnitt Kraftwerk Brunnen**

Vorprojekt

Querprofile 1:200

Muota, Teilstrecke 1, km 3.305 - 4.124

INGE Mehrwert Muota Kissling + Zbinden AG AquaPlus AG Dr. von Moos AG Hunziker, Zarn & Partner AG		Projekt Nr. 6.460	Plan Nr. / 31.531
Gezeichnet / Revidiert Datum Visum Datum Visum Datum Visum 15.09.2023 ng / ayn 15.09.2023 la 15.09.2023 rnk		Format 45 / 168	Freigabe
A			
B			
C			
D			
E			